








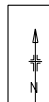


- |   |                          |   |                          |
|---|--------------------------|---|--------------------------|
|  | Urban                    |  | Public Purpose           |
|  | Commercial               |  | Primary & Regional Roads |
|  | Industrial               |  | Urban Deferred           |
|  | Rural                    |   |                          |
|  | Parks & Recreation       |   |                          |
|  | Rural - Water Protection |   |                          |

SCALE 0 1000 2000m



**JANDAKOT AIRPORT  
OFF AIRPORT ZONING**

FIGURE 12.2