








SOURCE DPI JUNE 2005

METROPOLITAN REGION SCHEME
 COPYRIGHT - DPI
 PERTH, WESTERN AUSTRALIA


RESERVED LANDS

-  PARKS AND RECREATION
-  RAILWAYS
-  PORT INSTALLATION
-  STATE FORESTS
-  WATER CATCHMENT
-  CIVIC AND CULTURAL
-  WATERWAYS

ROADS







-  PRIMARY REGIONAL ROADS

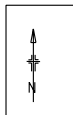
 OTHER REGIONAL ROADS

 PUBLIC PURPOSES - DENOTED AS FOLLOWS:

- H** HOSPITAL
- HS** HIGH SCHOOL
- TS** TECHNICAL SCHOOL
- CP** CAR PARK
- U** UNIVERSITY
- CG** COMMONWEALTH GOVERNMENT
- SEC** STATE ENERGY COMMISSION
- SU** SPECIAL USES
- WSD** WATER AUTHORITY OF WA
- P** PRISON

ZONES

-  URBAN
-  URBAN DEFERRED
-  CENTRAL CITY AREA
-  INDUSTRIAL
-  SPECIAL INDUSTRIAL
-  RURAL
-  PRIVATE RECREATION
-  RURAL - WATER PROTECTION



METROPOLITAN REGION SCHEME

FIGURE 6.1